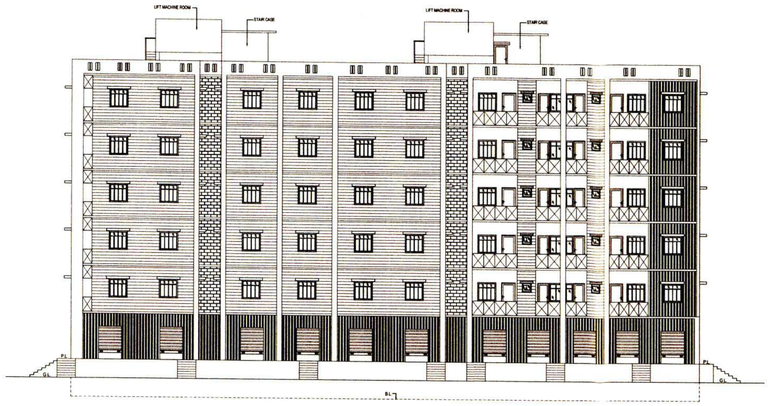

FRONT ELEVATION
SCALE - (1 : 100)

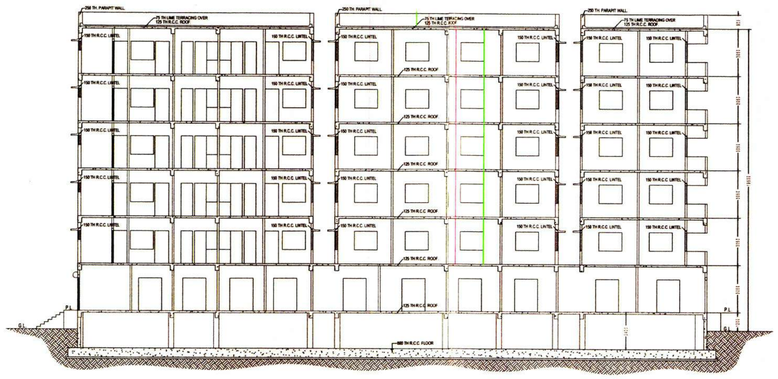

CROSS SECTION OF X - X'
SCALE - (1 : 100)

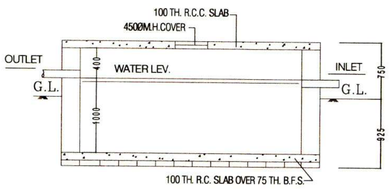

LONG SECTION

FOUNDATION TO ALL FLOOR LEVEL		
SCHEDULE OF COLUMN X-SECTION		
COLUMN SIZE	B	350
	L	750
CONCRETE MIX		
SECTION WITH MAIN STEEL	10- 25 mm. Tor	
LINKS	8MM TOR LATERAL TIE @ 125 C/C	

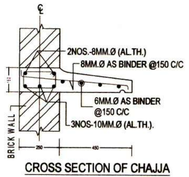

CROSS SECTION OF CHAJJA
(SCALE= 1 : 20)

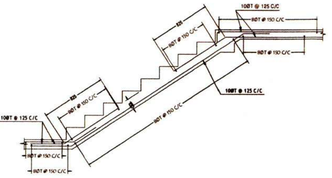

TYPICAL DETAIL OF STAIR CASE

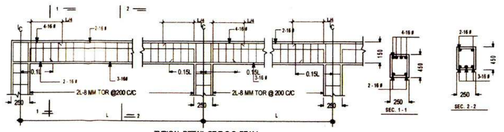

TYPICAL DETAIL OF R.C.C. BEAM

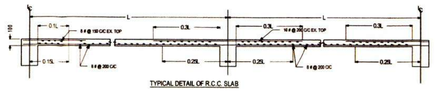

TYPICAL DETAIL OF R.C.C. SLAB

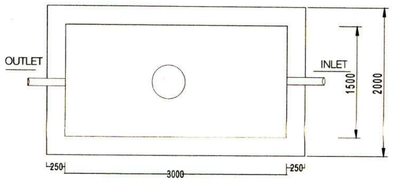

DETAILS OF S.U.G.W.R.

CAPACITY (600 GALLONS)
SCALE :- 1:50

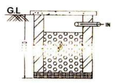

DETAILS OF SOAKPIT
SCALE - 1:50

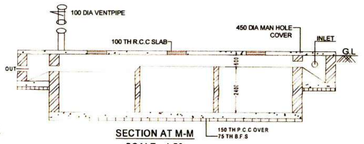

SECTION AT M-M
SCALE - 1:50

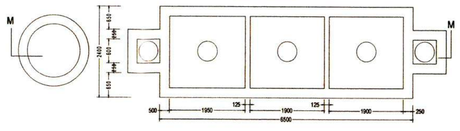

DETAILS OF SEPTIC TANK & SOAK PIT
SCALE - 1:50

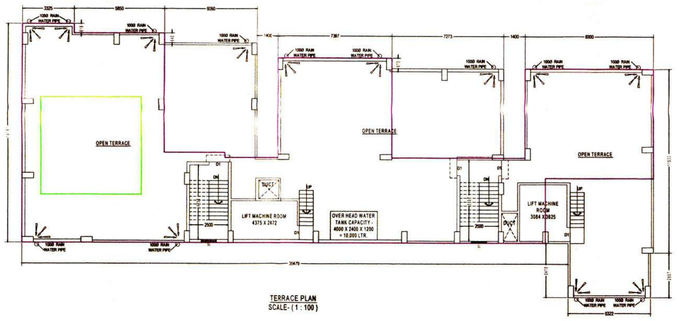

TERRACE PLAN
SCALE - (1 : 100)

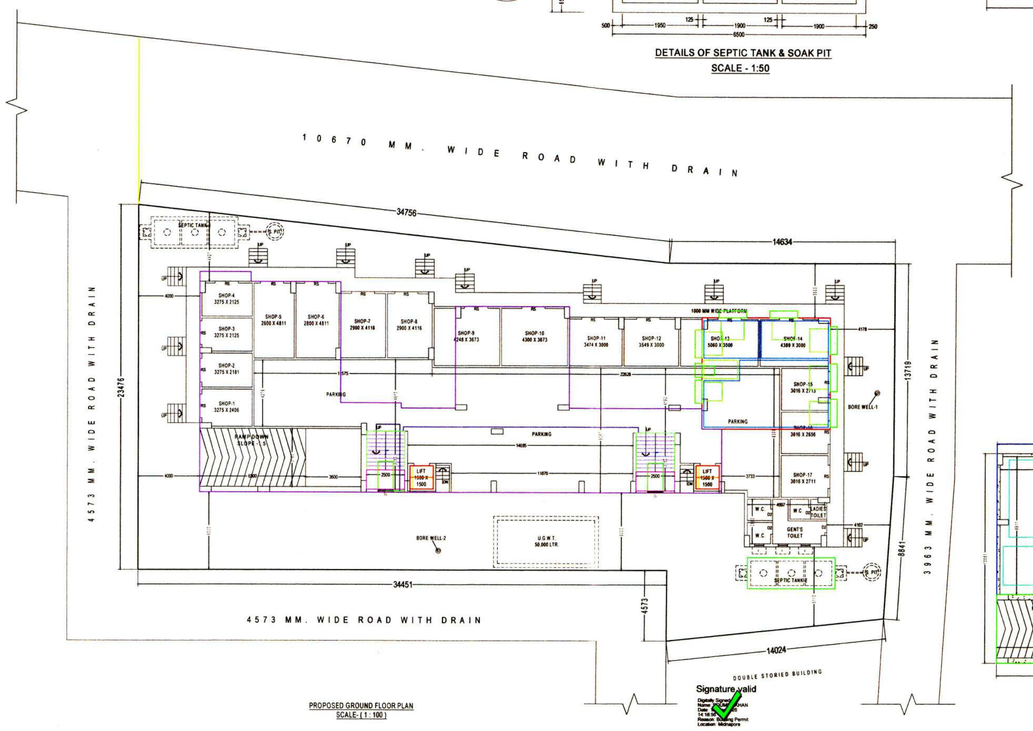

PROPOSED GROUND FLOOR PLAN
SCALE - (1 : 100)

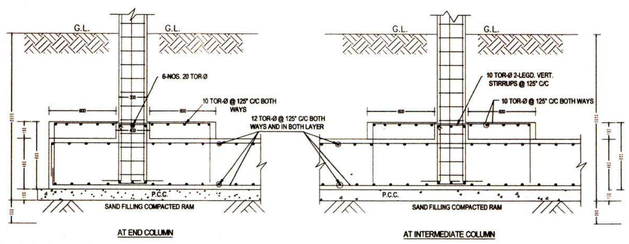

TYP. DETAILING OF FLOATING SLAB

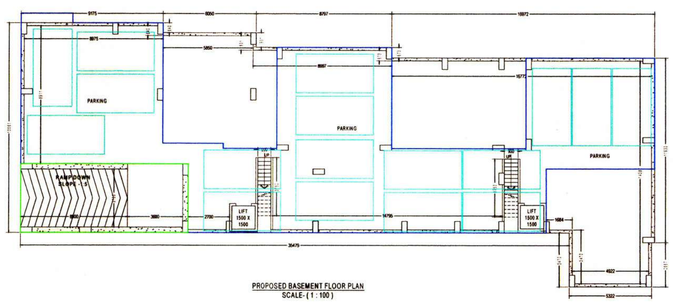

PROPOSED BASEMENT FLOOR PLAN
SCALE - (1 : 100)

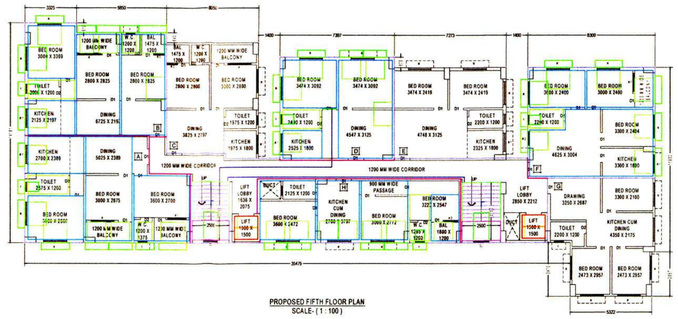

PROPOSED FIFTH FLOOR PLAN
SCALE - (1 : 100)

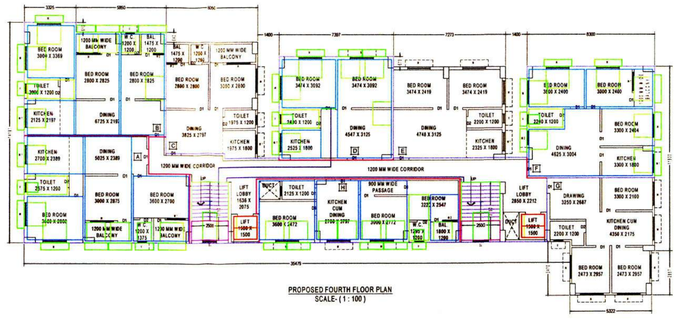

PROPOSED FOURTH FLOOR PLAN
SCALE - (1 : 100)

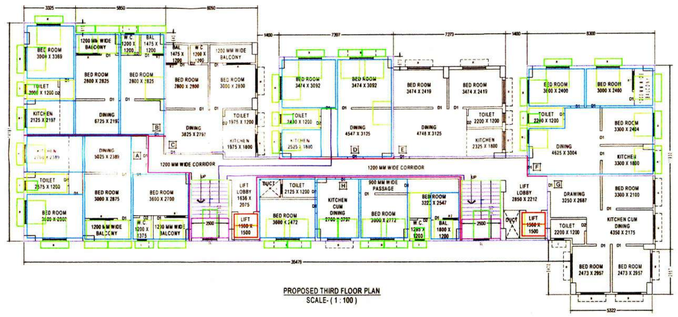

PROPOSED THIRD FLOOR PLAN
SCALE - (1 : 100)

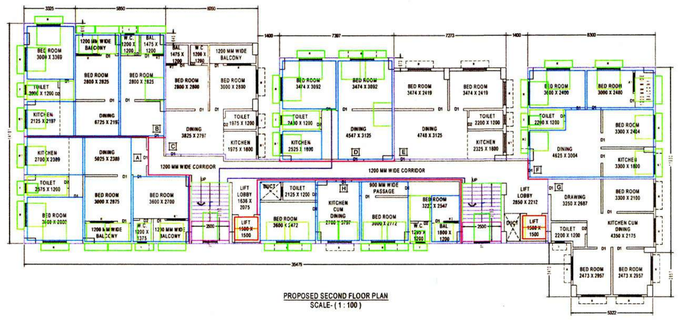

PROPOSED SECOND FLOOR PLAN
SCALE - (1 : 100)

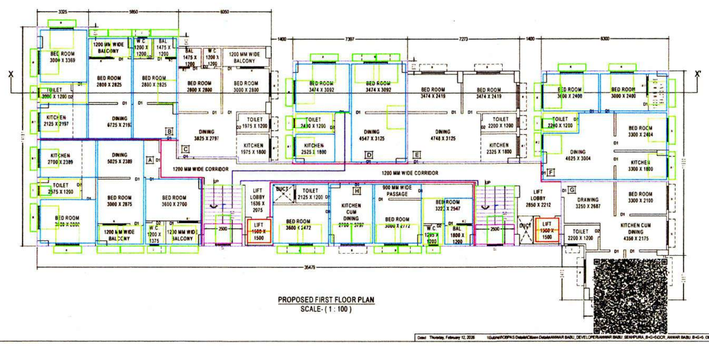

PROPOSED FIRST FLOOR PLAN
SCALE - (1 : 100)

THE PLAN SHOWING FOR OF PROPOSED B+G+5 STORIED RESIDENTIAL CUM COMMERCIAL APARTMENT OF 1) SRI DEBOJYOTI RAY, S/O- LATE DR. BASUDAB RAY ,2) SRI SRIMANTA BHATTACHARJEE, S/O.- SRI TAPAN KUMAR BHATTACHARJEE, 3) SMT. ADITI GHATAK, W/O.- SRI HIMADRI KUMAR GHATAK, 4) SRI TAPAN KUMAR BHATTACHARJEE, S/O.- LATE BIBHU CHARAN BHATTACHARJEE, AT MOUZA.- SEKHPURA, J.L. NO.- 172, R.S. PLOT NO.- 1432/08 & 1/2, L.R. PLOT NO.- 57, 58, 59, IN HOLDING NO.- 1617, AT STREET.- STATION ROAD, WARD NO.- 06, P.S.- MEDINIPUR, DIST.- PASCHIM MEDINIPUR, UNDER MEDINIPORE MUNICIPALITY.

LEGAL REPRESENTATIVE EXECUTORS, ADMINISTRATOR & ASSIGNS IN FAVOUR OF M/S A.D. CONSTRUCTION (REPRESENTED ITS PARTNERS 1) SK. ANWAR HUSSAIN, S/O- SK. AHEMAD HUSSAIN, 2) SRI DIPAK KAR, S/O- GOURHARI KAR, AT.- HAVING OFFICE AT SEKHPORA, P.O.- MEINAPORE, P.S.- KOTWALI, DIST.- PASCHIM MEDINIPUR, PIN NO.- 721101.

AREA UTILIZATIONS STATEMENT	
AREA OF TOTAL LAND	1092.210 SQ.M.
COVERED AREA IN PROPOSED BASEMENT FLOOR	518.726 SQ.M.
COVERED AREA IN PROPOSED GROUND FLOOR	518.726 SQ.M.
COVERED AREA IN PROPOSED FIRST FLOOR	503.410 SQ.M.
COVERED AREA IN PROPOSED SECOND FLOOR	503.410 SQ.M.
COVERED AREA IN PROPOSED THIRD FLOOR	503.410 SQ.M.
COVERED AREA IN PROPOSED FOURTH FLOOR	503.410 SQ.M.
COVERED AREA IN PROPOSED FIFTH FLOOR	503.410 SQ.M.
TOTAL COVERED AREA	3554.022 SQ.M.
GROUND COVERAGE	47.55 %
FAR	3.256
HEIGHT OF THE BUILDING	19.50 M.

SCHEDULE OF OPENING

SL NO.	SYMBOLS	REFERENCE	SIZE
1	D	DOOR	1200 X 2100
2	D1	DOOR 1	900 X 2100
3	D2	DOOR 2	750 X 2100
4	W	WINDOW	1500 X 1200
5	W1	WINDOW 1	1200 X 1200
6	V	VENTILATOR	600 X 750
7	SL	SKYLIGHT	900 WIDE

REFERENCE
AS PER LAW
EX. WORK
PRE. WORK
EX.ROAD
DRAIN

SCALE & DIMENSIONS
AS NOTED

NOTE OF SPECIFICATION
1) ALL PARTITION WALL IN MILLIMETER.
2) ALL P.C.C SHALL BE 1:5:8.
3) ALL R.C.C SHALL BE M-20.
4) ALL 230MM BRICK WORK SHALL BE M-1:6.
5) ALL 125MM BRICK WORK SHALL BE M-1:4.
6) ALL REINFORCEMENT SHALL CONFORM IS-1 CODE
7) CONCRETE COVER SHALL BE 40MM.
8) IN ALL R.C.C WORK COMPACTING IF POSSIBLE SHALL BE 10MM TO 20MM.
9) SAND SHALL BE COARSE/MEDIUM AND SILT CONTENT SHALL BE 10 PERCENT.
10) COVER IN BEAMS 25MM IN SIDE 15MM IN COLUMNS DIMENSION AND BOTTOM.
11) ALL REINFORCEMENT SHALL BE FE-415 DESIGN.
12) 100 TH. R.C.C SLAB IN GROUND FLOOR
MAIN BAR - 8 NMBT @ 125 MM C/C AT MID SPAN LC
@ 125 MM C/C AT SUPPORT LA
DIST. BAR - 8 NMBT @ 175 MM C/C
13) THE DRAWING IS ONLY FOR THE PURPOSE OF LEGAL DOCUMENTS REGARDING IN THIS BUILDING PLAN MAY BE VERIFIED BEFORE APPROVED

ER. SIDDHARTHA SAHOO.
B.Tech Civil Engineer, 1,85 CLASS I
MOINAPORE MUNICIPALITY, REG. NO.- MOIL/85-48/23.
Mob.- 9775579607, Land Line - 03222-255241

Signature valid
Digitally Signed by SIDDHARTHA SAHOO
Date: 2020.02.12 14:18:07 IST
Reason: Building Permit
Location: Midnapore

Date: Thursday, February 12, 2020